

**Sawkill Creek
Exposed/Eroding Streambanks**

Station	Location	Type of Failure	Height (ft)	Length (ft)	Area (ft ²)	Slope	Bank Material	Vegetation	Adjacent Land Use	Photo	Town
0+00	Left Lower	Planar	8	501	4,010	Vertical	Cobbles	Coniferous	Forest	dscf0084.jpg	Woodstock
0+00	Right	Planar	35	233	8,144	1:1	Gravel	Barren Soil	Forest	dscf0144.jpg	Woodstock
8+59	Right	Planar	40	97	3,878	1:2	Gravel	Barren Soil	Forest	dscf0088.jpg	Woodstock
13+31	Left	Planar	25	127	3,168	1:1	Gravel	Barren Soil	Forest	dscf0093.jpg	Woodstock
19+97	Left	Planar	25	71	1,768	1:1	Gravel	Barren Soil	Forest	dscf0097.jpg	Woodstock
22+53	Left Lower	Planar	15	42	637	Vertical	Gravel	Coniferous	Forest	dscf0102.jpg	Woodstock
28+00	Left	Planar	65	226	14,713	Vertical	Sand	Barren Soil	Forest	dscf0105.jpg	Woodstock
41+15	Left Lower	Planar	6	67	403	Vertical	Gravel	Barren Soil	Forest	dscf0120.jpg	Woodstock
41+63	Left	Planar	25	91	2,269	1:2	Gravel	Coniferous	Forest	dscf0127.jpg	Woodstock
75+29	Left	*****	30	76	2,281	1:2	Clay & Silt	Shrubs	Residential	dsc04415.jpg	Woodstock
77+29	Right	Cantilever	60	233	13,991	1:1	Gravel	Barren Soil	Residential	dsc04417.jpg	Woodstock
80+08	Left	Cantilever	14	62	867	1:2	Clay & Silt	Barren Soil	Forest	dsc04418.jpg	Woodstock
84+93	Right	Cantilever	6	98	588	1:1	Gravel	*****	Forest	dsc04422.jpg	Woodstock
122+16	Right Lower	Planar	5	233	1,164	2:1	Cobbles	Barren Soil	Forest	dscf0157.jpg	Woodstock
129+62	Right	Cantilever	7	257	1,799	1:1	Cobbles	Barren Soil	Forest	dsc04432.jpg	Woodstock
141+72	Right	Cantilever	5	417	2,086	1:1	Gravel	Barren Soil	Forest	dsc04434.jpg	Woodstock
151+91	Left	Cantilever	5	565	2,823	1:2	Gravel	Deciduous	Residential	dsc04440.jpg	Woodstock
157+09	Right	Cantilever	5	168	841	1:1	Gravel	Deciduous	Residential	dsc04443.jpg	Woodstock
158+94	Left	Planar	40	193	7,724	1:2	Clay & Silt	Barren Soil	Forest	dsc04444.jpg	Woodstock
176+68	Right Lower	Planar	8	282	2,253	Vertical	*****	*****	Residential	dscf0167.jpg	Woodstock
195+41	Right	*****	20	329	6,584	2:1	Cobbles	Barren Soil	Forest	dscf0170.jpg	Woodstock
200+61	Left	Cantilever	6	724	4,346	1:1	Clay & Silt	Deciduous	Forest	dsc04461.jpg	Woodstock
208+41	Right	*****	6	366	2,198	1:2	Cobbles	Barren Soil	Forest	dscf0179.jpg	Woodstock
223+35	Left	*****	4	285	1,139	1:1	Gravel	Barren Soil	Forest	dscf0184.jpg	Woodstock
225+86	Left	Cantilever	6	326	1,955	1:1	Clay & Silt	Barren Soil	Forest	dsc04472.jpg	Woodstock
233+83	Left	*****	5	380	1,901	Vertical	Sand	Barren Soil	Forest	dscf0185.jpg	Woodstock
239+51	Left	*****	6	139	831	Vertical	Sand	Barren Soil	Residential	dscf0188.jpg	Woodstock
240+13	Left	Cantilever	5	202	1,011	1:1	Gravel	Deciduous	Forest	dsc04476.jpg	Woodstock
241+01	Left	*****	7	99	692	Vertical	Gravel	Barren Soil	Residential	dscf0190.jpg	Woodstock
242+33	Right	Cantilever	5	169	846	1:1	Sand	Sedge & Grass	Forest	dsc04477.jpg	Woodstock
247+01	Left	Cantilever	10	95	946	1:1	Clay & Silt	Barren Soil	Residential	dsc04481.jpg	Woodstock
247+88	Right	*****	5	556	2,779	Vertical	Gravel	Deciduous	Forest	dsc04483.jpg	Woodstock
250+61	Left	Cantilever	5	543	2,713	1:1	Gravel	Barren Soil	Forest	dsc04485.jpg	Woodstock
254+79	Right	*****	4	348	1,391	Vertical	Sand	Deciduous	Forest	dsc04487.jpg	Woodstock
260+71	Left	Cantilever	8	183	1,462	1:2	Clay & Silt	Sedge & Grass	Forest	dsc04489.jpg	Woodstock
263+43	Right	Cantilever	5	525	2,624	1:2	Gravel	Deciduous	Forest	dsc04491.jpg	Woodstock
270+94	Left	Planar	10	246	2,465	1:1	Clay & Silt	Barren Soil	Forest	dscf0193.jpg	Woodstock

276+44	Left	Planar	20	171	3,421	1:1	Clay & Silt	Deciduous	Forest	dscf0196.jpg	Woodstock
277+79	Left	*****	7	166	1,159	Vertical	Clay & Silt	Barren Soil	Forest	dscf0197.jpg	Woodstock
279+72	Left	*****	4	228	912	1:1	Gravel	Barren Soil	Forest	dscf0199.jpg	Woodstock
300+44	Left	Cantilever	8	208	1,664	1:1	Gravel	Deciduous	Residential	dscf0211.jpg	Woodstock
310+32	Left	Cantilever	6	191	1,146	1:1	Gravel	Deciduous	Residential	dsc04495.jpg	Woodstock
322+11	Left	*****	3	112	336	***	*****	*****	*****	dsc04505.jpg	Woodstock
325+13	Right	Cantilever	7	108	753	1:1	Gravel	Sedge & Grass	Residential	dsc04502.jpg	Woodstock
358+06	Right	Other	5	88	439	1:1	Gravel	Deciduous	Parks Recreation	dsc04525.jpg	Woodstock
363+37	Left	Other	5	132	660	Vertical	Gravel	Deciduous	Residential	dsc04532.jpg	Woodstock
363+87	Left	Other	3	80	241	1:1	Gravel	Deciduous	Residential	dsc04535.jpg	Woodstock
372+50	Left	Other	5	286	1,428	Vertical	Sand	Coniferous	Forest	dsc04539.jpg	Woodstock
382+73	Left	Other	4	339	1,358	1:1	Clay & Silt	Coniferous	Forest	dsc04542.jpg	Woodstock
385+13	Left Lower	Planar	5	346	1,728	1:1	Sand	Coniferous	Forest	dscf0275.jpg	Woodstock
392+38	Left Lower	Planar	8	51	409	1:1	Sand	Coniferous	Forest	dscf0281.jpg	Woodstock
395+75	Right Lower	Planar	8	188	1,503	1:1	Gravel	Coniferous	Forest	dscf0284.jpg	Woodstock
398+81	Right	Planar	25	134	3,349	1:2	Clay & Silt	Coniferous	Forest	dscf0288.jpg	Woodstock
417+54	Left	Other	5	85	426	Vertical	Gravel	Coniferous	Utility	dsc04550.jpg	Woodstock
424+89	Left	Other	5	274	1,368	1:1	Gravel	Deciduous	Forest	dsc04552.jpg	Woodstock
438+65	Right	Other	4	206	823	1:2	Gravel	Deciduous	Transportation	dsc04562.jpg	Woodstock
449+37	Right	Cantilever	3	132	397	1:1	Gravel	Deciduous	Residential	dsc04565.jpg	Woodstock
453+91	Right	Cantilever	10	47	469	1:1	Gravel	Deciduous	Transportation	dsc04567.jpg	Woodstock
478+26	Left	Other	3	61	182	1:1	Gravel	Deciduous	Forest	dsc04581.jpg	Woodstock
492+59	Right	Other	5	65	326	1:1	Gravel	deciduous	Forest	dsc04585.jpg	Woodstock
496+21	Left	Other	3	119	356	1:1	Gravel	Deciduous	Forest	dsc04588.jpg	Woodstock
497+38	Left	Other	8	119	948	1:1	Gravel	Deciduous	Forest	dsc04589.jpg	Woodstock
500+67	Right	Other	10	106	1,062	1:1	Clay & Silt	Deciduous	Transportation	dsc04590.jpg	Woodstock
504+32	Right	Other	4	124	497	1:2	Gravel	Deciduous	Forest	dsc04592.jpg	Woodstock
510+81	Left	Other	5	226	1,129	1:2	Clay & Silt	Deciduous	Agriculture	dsc04596.jpg	Woodstock
514+20	Left	Cantilever	5	175	877	1:2	Gravel	Barren Soil	Agriculture	dsc04598.jpg	Woodstock
517+02	Right	Planar	6	284	1,705	1:1	Clay & Silt	Deciduous	Transportation	dsc04599.jpg	Woodstock
519+37	Left	Other	6	248	1,490	1:2	Sand	Deciduous	Agriculture	dsc04603.jpg	Woodstock
528+60	Left	Cantilever	5	337	1,684	1:1	Sand	Shrubs	Residential	dsc04609.jpg	Woodstock
536+20	Right	Cantilever	7	400	2,803	1:1	Clay & Silt	Deciduous	Forest	dsc04613.jpg	Woodstock
574+39	Left	Planar	25	75	1,878	1:1	Sand	Barren Soil	Forest	dscf0273.jpg	Woodstock
586+89	Left	Other	7	68	478	1:1	*****	Barren Soil	Forest	dsc04625.jpg	Woodstock
594+43	Left	Other	5	305	1,524	1:1	Clay & Silt	Deciduous	Forest	dsc04628.jpg	Woodstock
695+87	Right Lower	Planar	4	268	1,071	1:1	Cobbles	Deciduous	Residential	img_0036.jpg	Kingston
696+03	Left	Cantilever	5	203	1,013	1:1	Cobbles	Coniferous	Residential	img_0041.jpg	Kingston
773+84	Left	Other	10	82	819	1:2	Clay & Silt	Deciduous	Residential	dsc00367.jpg	Kingston
780+39	Right	Other	7	419	2,932	1:2	*****	Coniferous	Forest	dsc00370.jpg	Kingston
807+72	Right	Other	8	185	1,482	1:1	Clay & Silt	Deciduous	Residential	dsc00378.jpg	Ulster
825+12	Left	Other	6	440	2,638	1:1	Clay & Silt	Deciduous	Transportation	dsc00385.jpg	Ulster

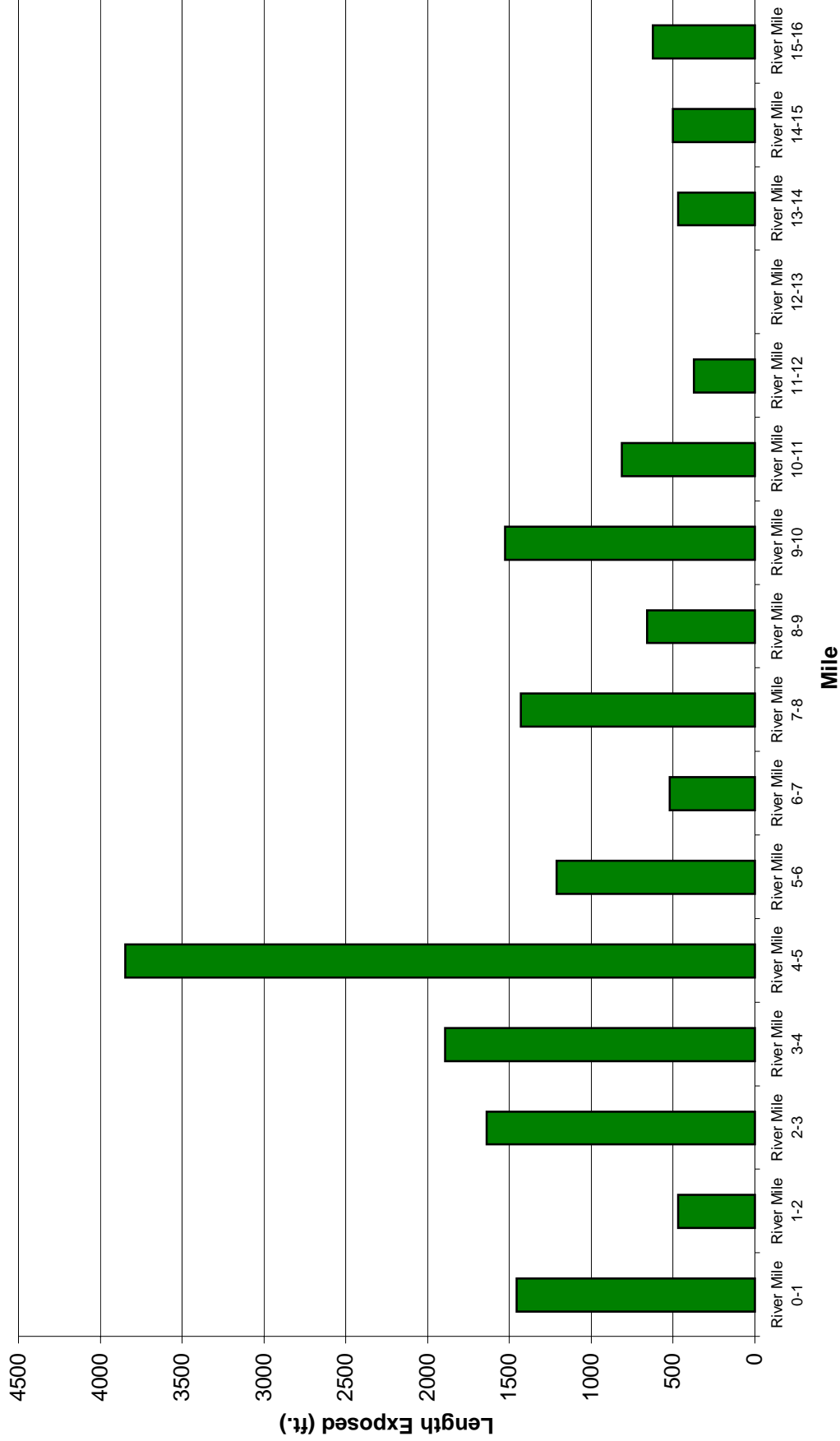
**Sawkill Creek
Exposed/Eroding Streambanks - Statistics**

Area	
Mean	2,053
Standard Error	281
Median	1,391
Mode	#N/A
Standard Deviation	2,496
Sample Variance	6,231,058
Kurtosis	14
Skewness	4
Range	14,532
Minimum	182
Maximum	14,713
Sum	162,174
Count	79

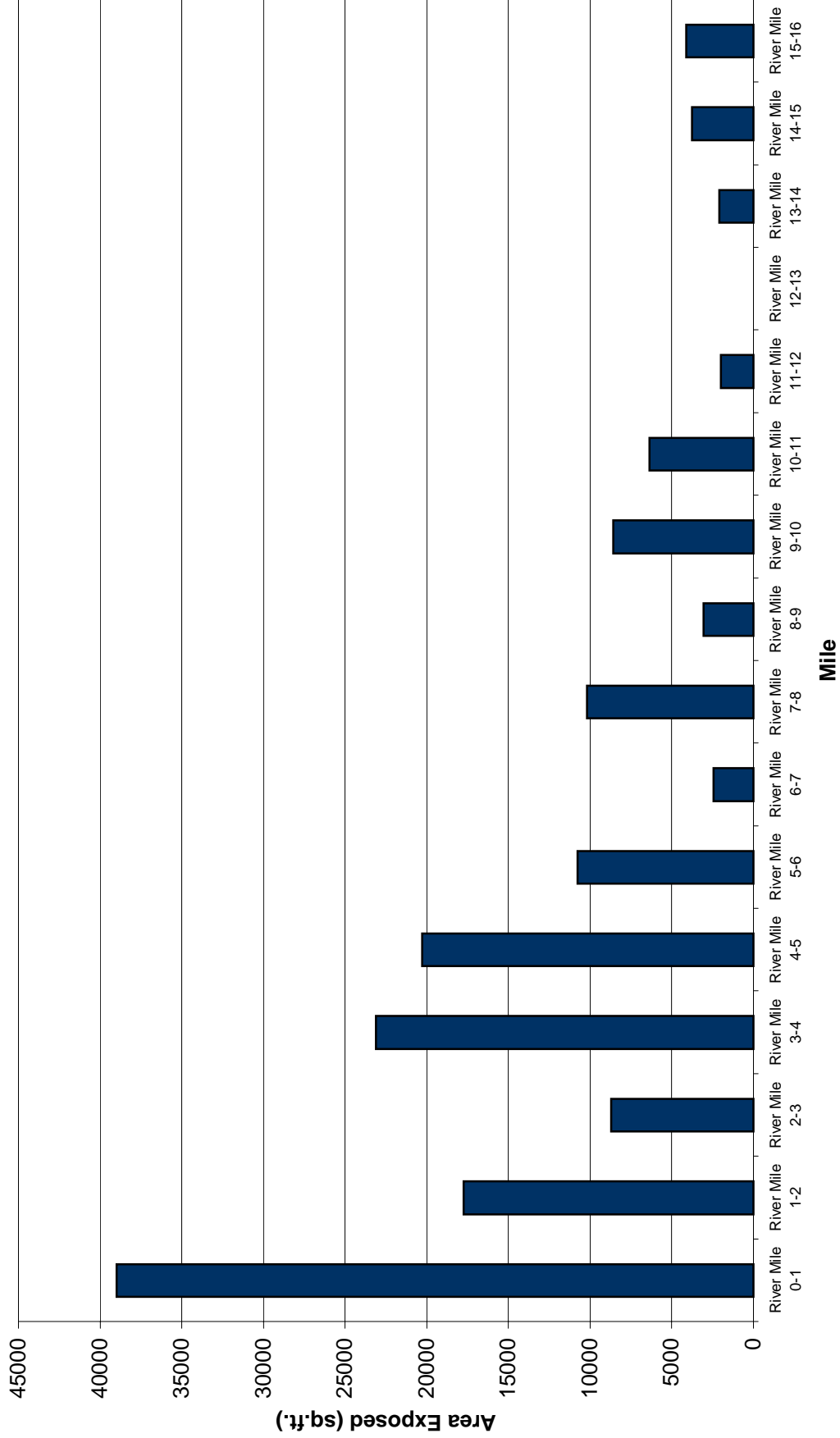
Length	
Mean	221
Standard Error	16
Median	191
Mode	119
Standard Deviation	145
Sample Variance	20,947
Kurtosis	1
Skewness	1
Range	682
Minimum	42
Maximum	724
Sum	17,433
Count	79

Height	
Mean	10.6
Standard Error	1.3
Median	6.0
Mode	5.0
Standard Deviation	11.9
Sample Variance	140.9
Kurtosis	8.7
Skewness	2.8
Range	62.0
Minimum	3.0
Maximum	65.0
Sum	840.0
Count	79.0

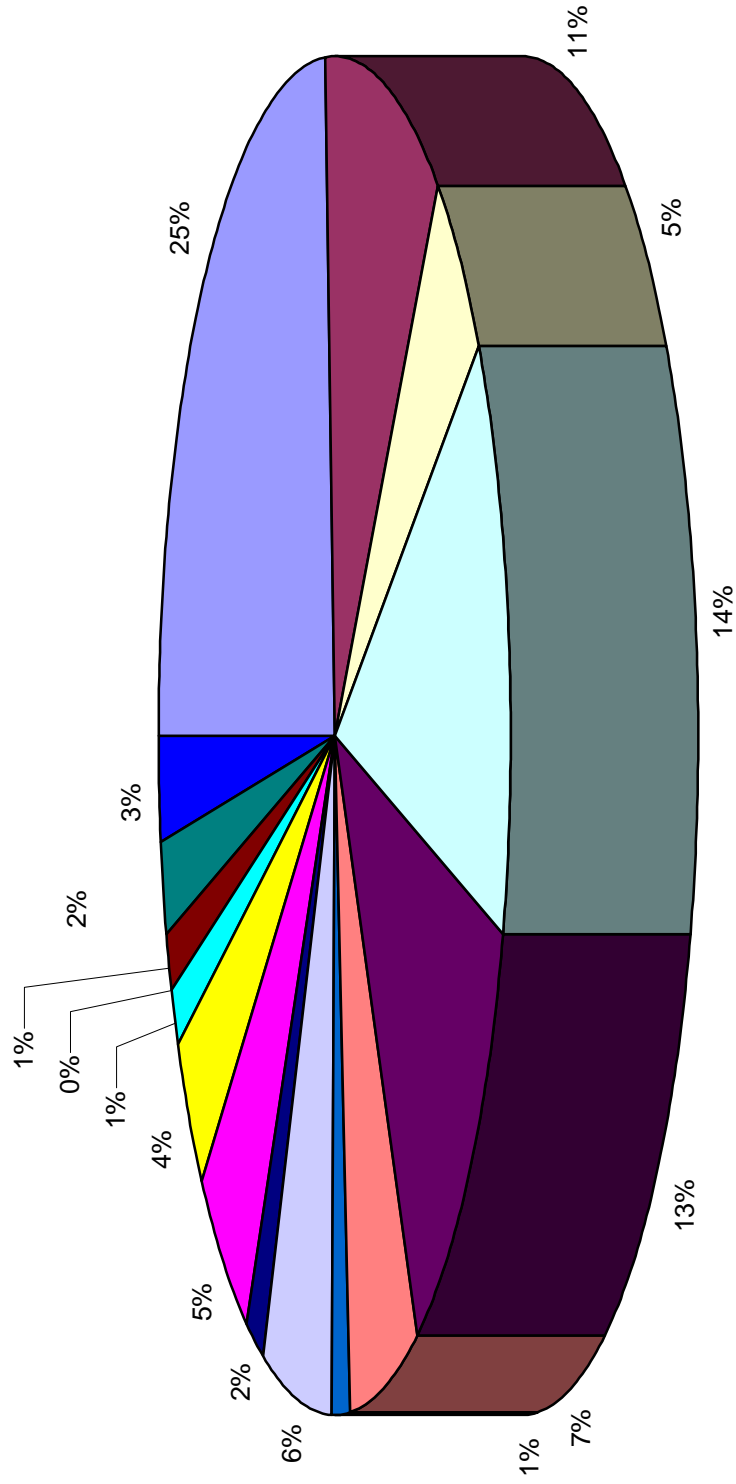
Sawkill Creek Exposed/Eroding Streambanks



Sawkill Creek Exposed/Eroding Streambanks

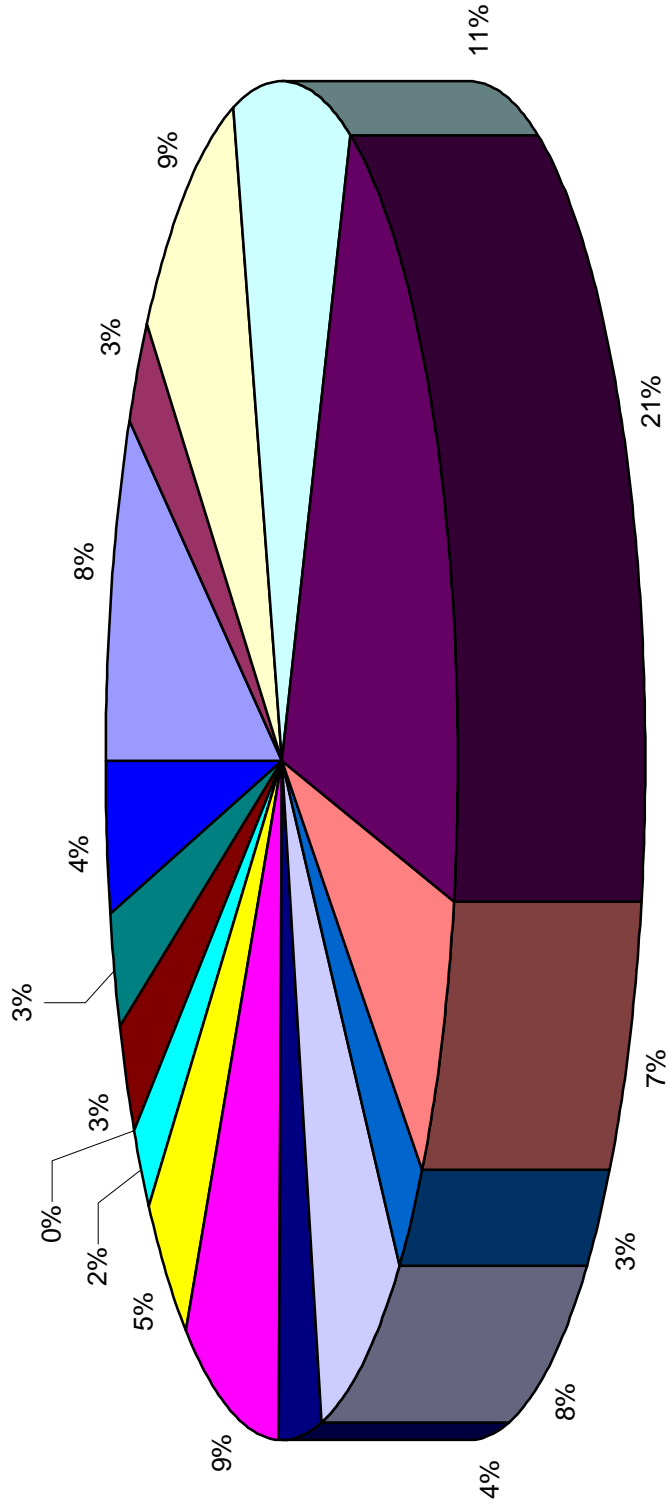


**Sawkill Creek
Steambank Erosion Distribution - Area**



- River Mile 0-1
- River Mile 1-2
- River Mile 2-3
- River Mile 3-4
- River Mile 4-5
- River Mile 5-6
- River Mile 6-7
- River Mile 7-8
- River Mile 8-9
- River Mile 9-10
- River Mile 10-11
- River Mile 11-12
- River Mile 12-13
- River Mile 13-14
- River Mile 14-15
- River Mile 15-16

Sawkill Creek Steambank Erosion Distribution - Length



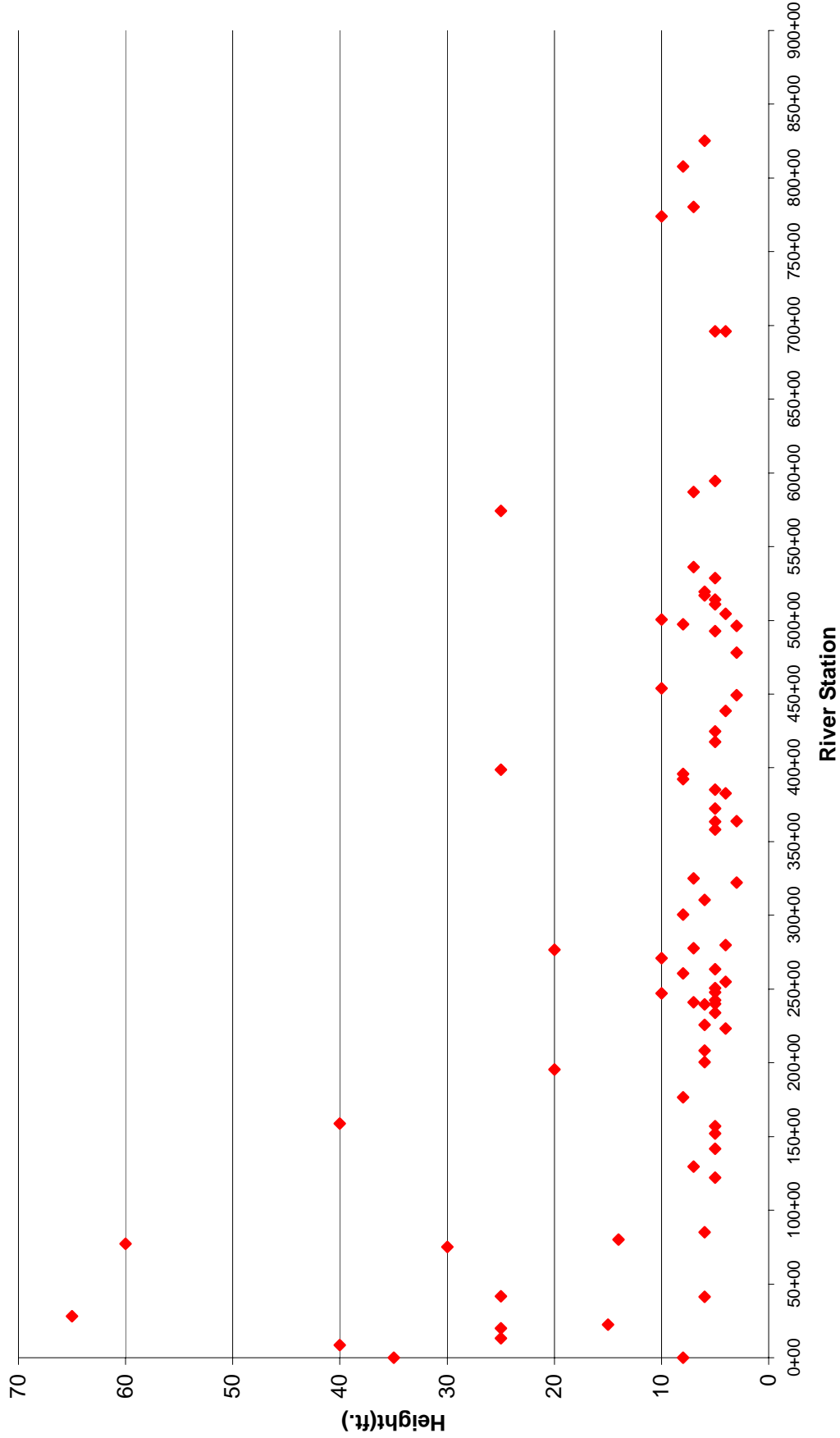
- River Mile 0-1
- River Mile 1-2
- River Mile 2-3
- River Mile 3-4
- River Mile 4-5
- River Mile 5-6
- River Mile 6-7
- River Mile 7-8
- River Mile 8-9
- River Mile 9-10
- River Mile 10-11
- River Mile 11-12
- River Mile 12-13
- River Mile 13-14
- River Mile 14-15
- River Mile 15-16

**Sawkill Creek
Exposed/Eroded Streambank**

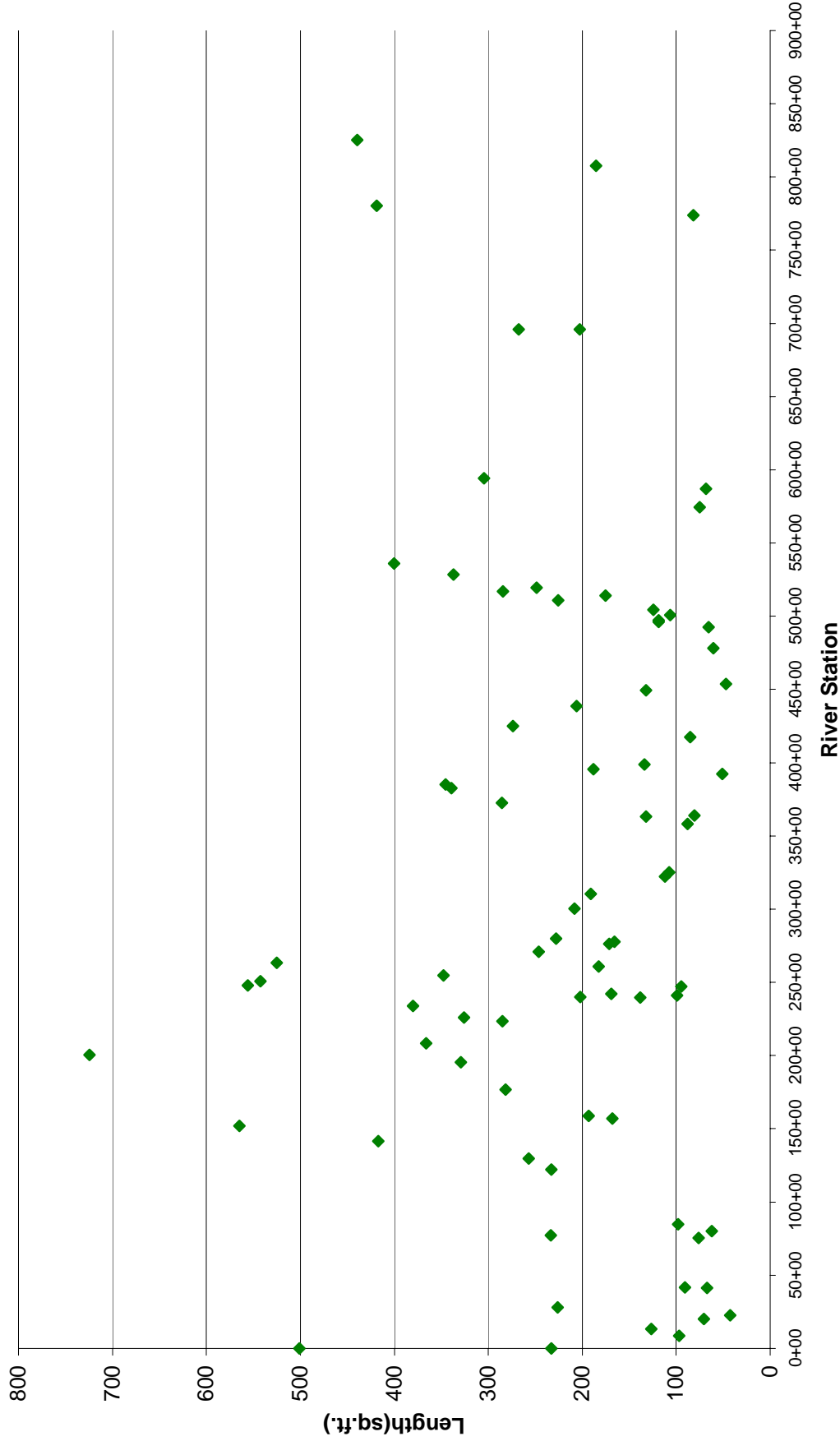
Sort By Area			
Rank	Mile ID	Area (sq.ft.)	Percentage
1	River Mile 0-1	38,989	24%
2	River Mile 3-4	23,105	14%
3	River Mile 4-5	20,291	13%
4	River Mile 1-2	17,727	11%
5	River Mile 5-6	10,767	7%
6	River Mile 7-8	10,201	6%
7	River Mile 2-3	8,712	5%
8	River Mile 9-10	8,572	5%
9	River Mile 10-11	6,365	4%
10	River Mile 15-16	4,120	3%
11	River Mile 14-15	3,751	2%
12	River Mile 8-9	3,057	2%
13	River Mile 6-7	2,429	1%
14	River Mile 13-14	2,084	1%
15	River Mile 11-12	2,003	1%
16	River Mile 12-13	0	0%

Sort By Length			
Rank	Mile ID	Length (ft.)	Percentage
1	River Mile 4-5	3,848	22%
2	River Mile 3-4	1,895	11%
3	River Mile 2-3	1,640	9%
4	River Mile 9-10	1,527	9%
5	River Mile 0-1	1,455	8%
6	River Mile 7-8	1,429	8%
7	River Mile 5-6	1,210	7%
8	River Mile 10-11	812	5%
9	River Mile 8-9	659	4%
10	River Mile 15-16	625	4%
11	River Mile 6-7	520	3%
12	River Mile 14-15	501	3%
13	River Mile 13-14	470	3%
14	River Mile 1-2	469	3%
15	River Mile 11-12	373	2%
16	River Mile 12-13	0	0%

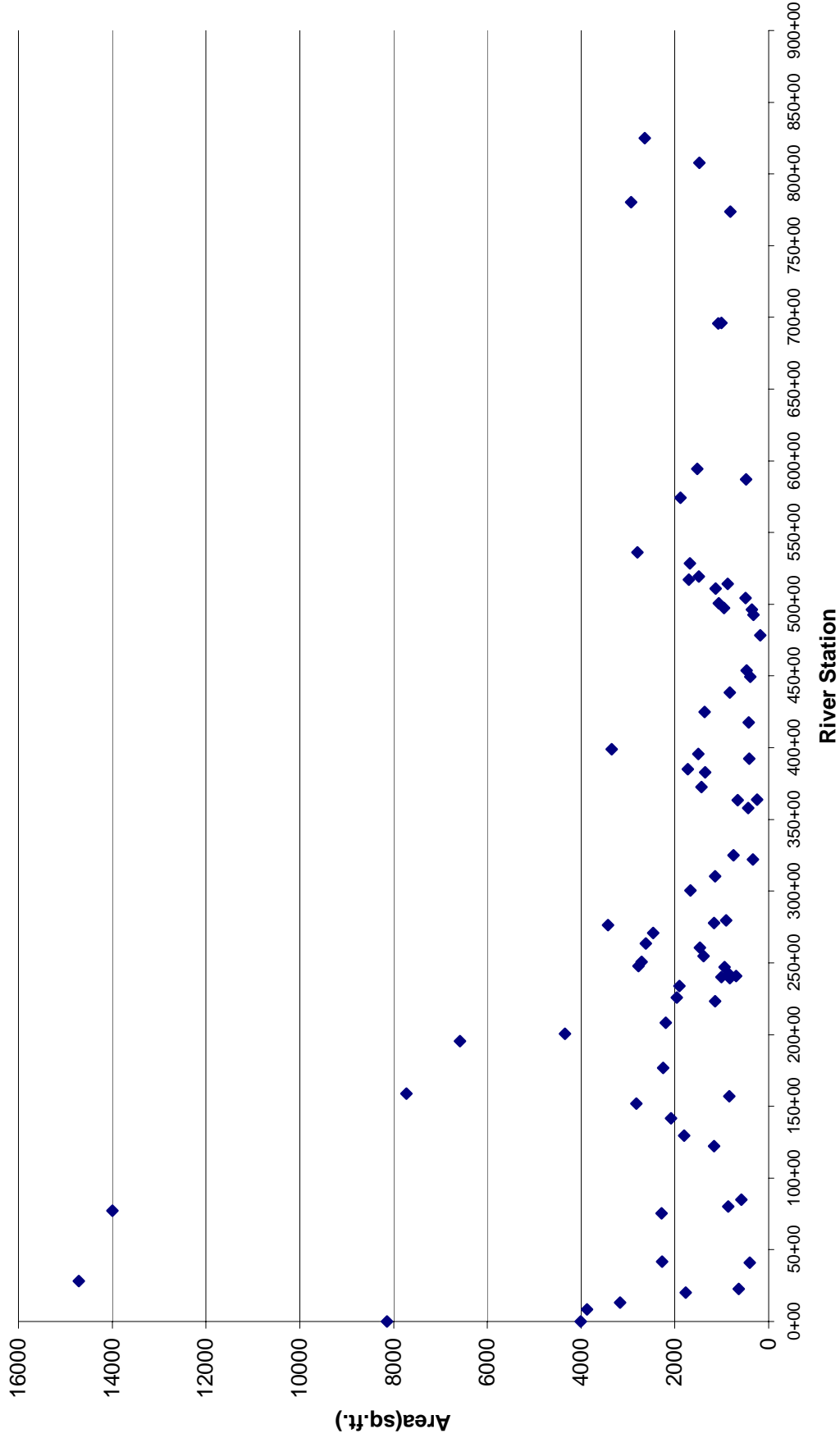
Sawkill Creek Exposed/Eroded Streambanks



Sawkill Creek Exposed/Eroded Streambanks



Sawkill Creek Exposed/Eroded Streambanks



**Sawkill Creek
Inventoried Berm/Revetment/Stabilization**

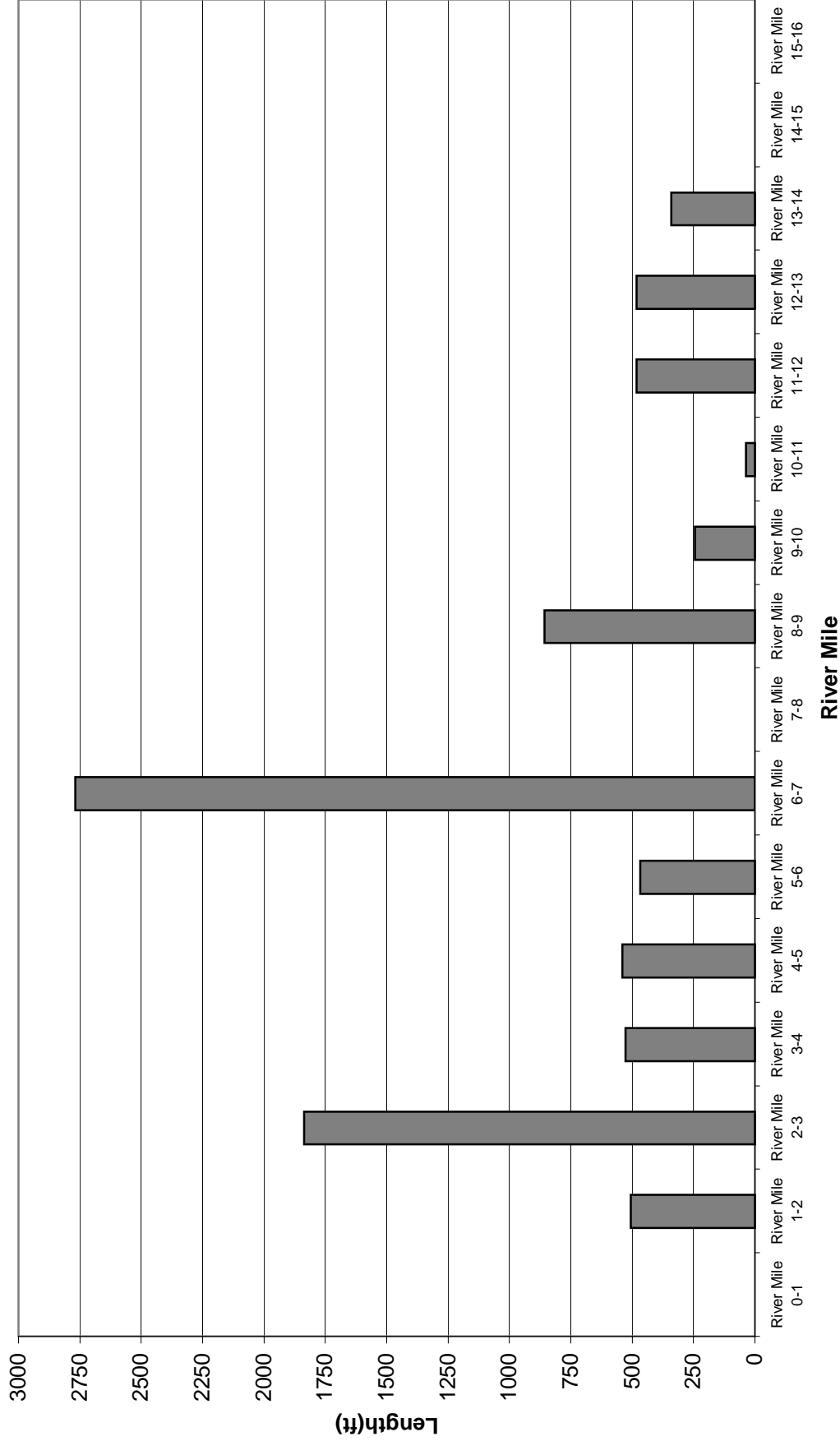
Station	River Mile	Type	Text	Photo	Length (ft)	Town
53+57.20	1.01	retaining wall	0038	dscf0139.jpg	222	Woodstock
56+51.12	1.07	wall	0039	dscf0140.jpg	115	Woodstock
59+71.31	1.13	rip-rap	0041	dscf0142.jpg	170	Woodstock
116+94.74	2.21	rip-rap	0050	dscf0151.jpg	460	Woodstock
127+80.02	2.42	wall	0061	dscf0162.jpg	25	Woodstock
129+10.31	2.45	berm	1050	dsc04431.jpg	250	Woodstock
131+72.74	2.49	berm	1053	dsc04431.jpg	1,036	Woodstock
141+71.03	2.68	berm	1056	dsc04436.jpg	165	Woodstock
144+98.27	2.75	rip-rap	1057	dsc04437.jpg	350	Woodstock
146+92.10	2.78	rip-rap	1059	dsc04437.jpg	492	Woodstock
147+36.51	2.79	rip-rap	1060	dsc04439.jpg	508	Woodstock
157+16.88	2.98	berm	1062	dsc04441.jpg	335	Woodstock
160+70.83	3.04	berm	1065	dsc04445.jpg	206	Woodstock
164+29.55	3.11	berm	1066	dsc04446.jpg	157	Woodstock
174+06.11	3.30	rip-rap	0064	dscf0165.jpg	54	Woodstock
174+59.72	3.31	rip-rap	1070	dsc04451.jpg	90	Woodstock
175+83.40	3.33	rip-rap	0065	dscf0166.jpg	92	Woodstock
176+52.09	3.34	rip-rap	1072	na	291	Woodstock
181+53.47	3.44	berm	1073	dsc04453.jpg	1,455	Woodstock
184+99.39	3.50	berm	0067	dscf0168.jpg	714	Woodstock
193+90.36	3.67	berm	0068	dscf0169.jpg	84	Woodstock
197+01.83	3.73	berm	1074	dsc04455.jpg	207	Woodstock
200+95.05	3.81	berm	0074	dscf0175.jpg	151	Woodstock
212+03.20	4.02	rip-rap	1081	dsc04464.jpg	212	Woodstock
214+37.91	4.06	berm	0082	na	172	Woodstock
214+71.83	4.07	berm	0081	dscf0181.jpg	253	Woodstock
217+29.27	4.12	berm	0083	na	256	Woodstock
218+44.61	4.14	berm	0084	dscf0182.jpg	479	Woodstock
223+00.80	4.22	berm	0085	dsc04470.jpg	261	Woodstock
226+87.25	4.30	berm	0087	na	337	Woodstock
233+08.55	4.41	rip-rap	0091	dsc04474.jpg	328	Woodstock
236+07.92	4.47	berm	0092	dsc04475.jpg	226	Woodstock
264+52.03	5.01	berm	0115	dsc04492.jpg	216	Woodstock
281+07.45	5.32	berm	0127	dscf0201.jpg	238	Woodstock
283+35.09	5.37	retaining wall	0129	dscf0205.jpg	157	Woodstock
302+68.83	5.73	wall	0140	dscf0215.jpg	53	Woodstock
306+75.63	5.81	wall	0141	dscf0216.jpg	132	Woodstock
313+84.93	5.94	retaing wall	0146	dsc04497.jpg	124	Woodstock
321+62.86	6.09	log cribbing	0149	dsc04500.jpg	144	Woodstock
322+17.98	6.10	retaining wall	0155	dsc04506.jpg	135	Woodstock
323+09.29	6.12	retaining wall	0150	dsc04501.jpg	213	Woodstock
323+82.43	6.13	log cribbing	0156	dsc04507.jpg	81	Woodstock
325+22.40	6.16	wall	0158	dsc04509.jpg	408	Woodstock
327+09.29	6.19	retaining wall	0152	dsc04503.jpg	211	Woodstock
329+14.87	6.23	wall	0159	dsc04511.jpg	71	Woodstock
331+38.48	6.28	retaining wall	0164	dsc04516.jpg	173	Woodstock

333+27.30	6.31	retaining wall	0166	dsc04517.jpg	131	Woodstock
334+68.31	6.34	retaining wall	0167	dsc04517.jpg	41	Woodstock
344+58.61	6.53	log cribbing	0171	dsc04520.jpg	263	Woodstock
347+84.27	6.59	wall	0179	dsc04528.jpg	429	Woodstock
354+78.26	6.72	log cribbing	0172	dsc04521.jpg	246	Woodstock
360+28.37	6.82	rip-rap	0183	dsc04531.jpg	225	Woodstock
427+80.48	8.10	berm	0203	dsc04554.jpg	185	Woodstock
431+92.39	8.18	rip-rap	0206	dsc04558.jpg	130	Woodstock
443+59.88	8.40	wall	0211	dsc04563.jpg	87	Woodstock
450+28.28	8.53	wall	0214	dsc04566.jpg	382	Woodstock
454+41.85	8.61	rip-rap	0216	dsc04568.jpg	121	Woodstock
461+99.59	8.75	berm	0223	dsc04575.jpg	163	Woodstock
465+72.08	8.82	rip-rap	0225	dsc04577.jpg	138	Woodstock
509+13.87	9.64	rip-rap	0239	dsc04593.jpg	106	Woodstock
512+95.89	9.72	rip-rap	0242	dsc04597.jpg	138	Woodstock
570+34.86	10.80	wall	4004	dscf0270.jpg	37	Woodstock
598+95.61	11.34	rip-rap	0272	dsc04620.jpg	205	Woodstock
601+13.40	11.39	revetment	3002	dscf0233.jpg	52	Woodstock
610+76.21	11.57	wall	3003	dscf0235.jpg	587	Woodstock
650+45.00	12.32	rip-rap	2009	img_0011.jpg	151	Woodstock
678+71.12	12.85	rip-rap	2020	img_0022.jpg	332	Kingston
689+32.29	13.06	wall	2029	img_0032.jpg	149	Kingston
691+45.19	13.10	wall	2031	img_0033.jpg	142	Kingston
702+26.87	13.30	wall	2041	img_0045.jpg	50	Kingston
732+62.15	13.88	berm	2064	img_0064.jpg	251	Kingston
810+74.70	15.36	berm	2105	dsc00382.jpg	522	Ulster

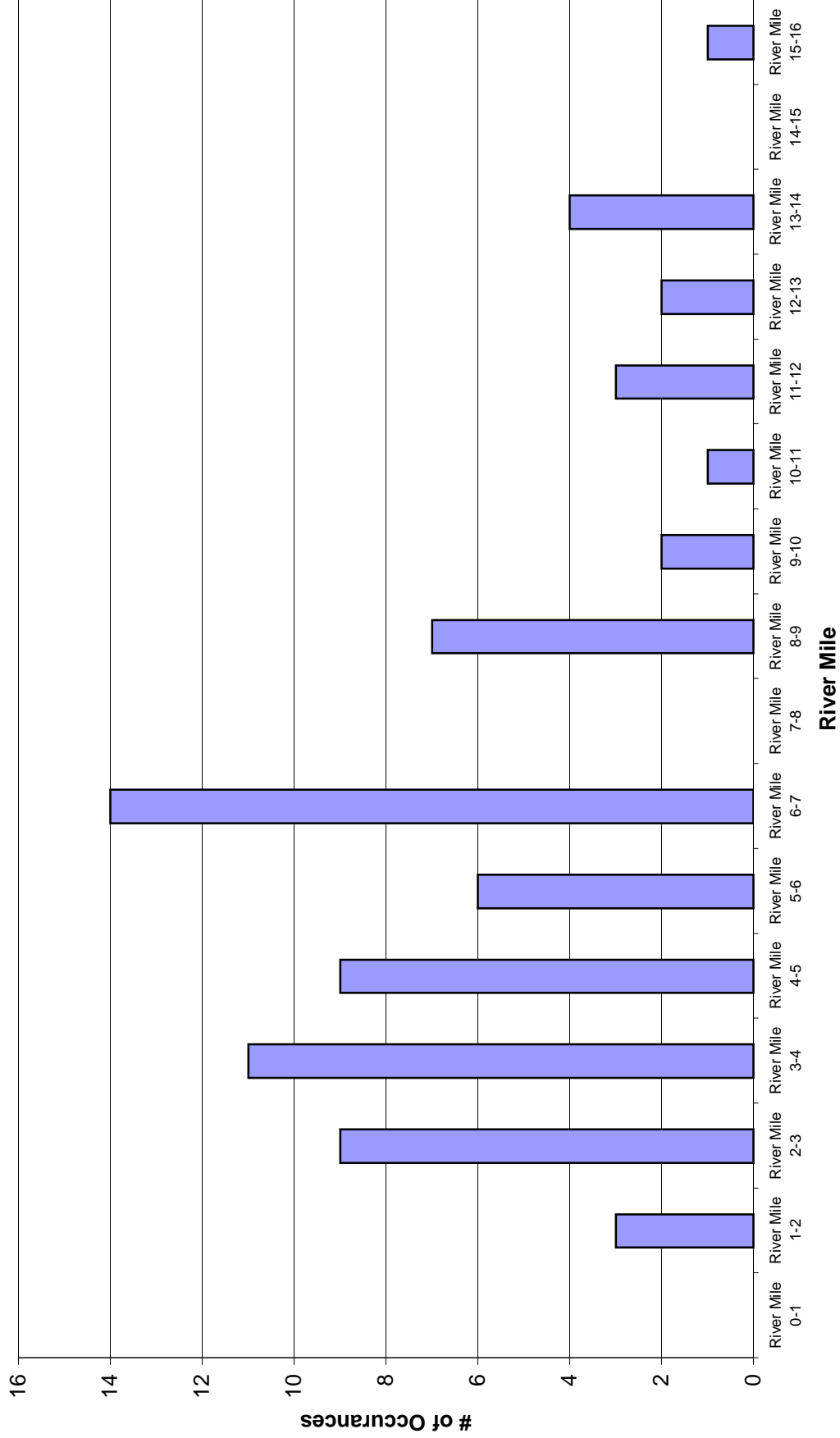
Summary	
River Mile	# Inventoried
River Mile 0-1	0
River Mile 1-2	3
River Mile 2-3	9
River Mile 3-4	11
River Mile 4-5	9
River Mile 5-6	6
River Mile 6-7	14
River Mile 7-8	0
River Mile 8-9	7
River Mile 9-10	2
River Mile 10-11	1
River Mile 11-12	3
River Mile 12-13	2
River Mile 13-14	4
River Mile 14-15	0
River Mile 15-16	1

Total 72

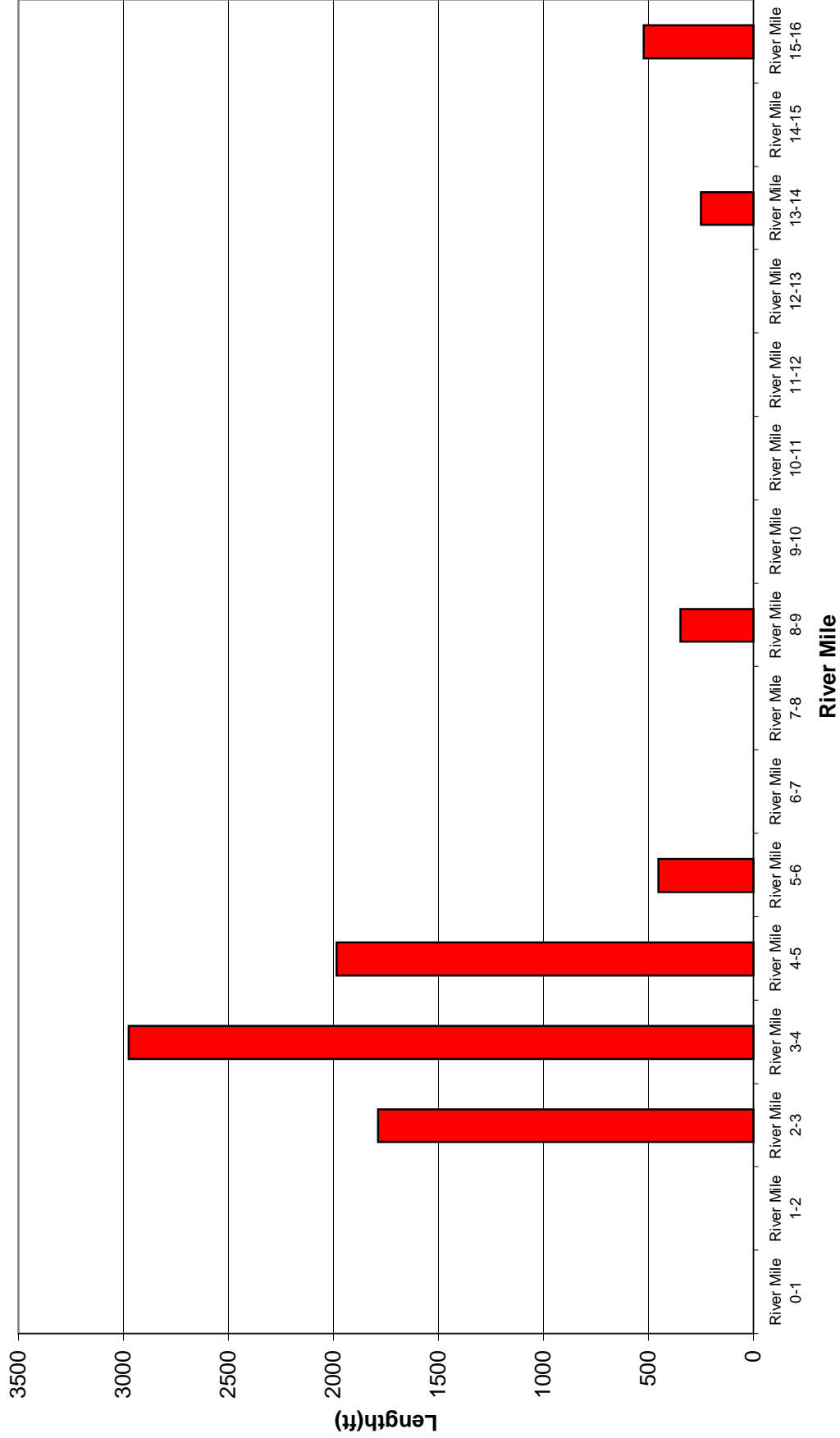
Sawkill Creek Steambank Revetment/Stabilization



**Sawkill Creek
RipRap/Berming/Other**



Sawkill Creek Floodplain Berms



**Sawkill Creek
Inventoried Dams/Structures**

Station	Text	Photo	Town
334+75.59	0167	dsc04517.jpg	Woodstock
412+41.40	0194	dsc04546.jpg	Woodstock
412+22.16	5016	dscf0292.jpg	Woodstock
567+46.92	4001	dscf0266.jpg	Woodstock

**Sawkill Creek
Channel Obstructions/Debris Blockages**

Station	Mile	Number of Occurrences	Text	Photo	Town
13+09	0.25	4	0005	dscf0092.jpg	Woodstock
30+25	0.57	4	0016	dscf0108.jpg	Woodstock
33+44	0.63	4	0020	dscf0115.jpg	Woodstock
43+59	0.83	4	0029	dscf0129.jpg	Woodstock
121+14	2.29	1	0055	dscf0156.jpg	Woodstock
199+33	3.78	2	0072	dscf0173.jpg	Woodstock
202+92	3.84	2	0077	dscf0178.jpg	Woodstock
223+85	4.24	8	0086	dsc04471.jpg	Woodstock
238+80	4.52	8	0094	dscf0186.jpg	Woodstock
240+52	4.56	8	0099	dscf0187.jpg	Woodstock
243+46	4.61	8	0101	dscf0191.jpg	Woodstock
245+35	4.65	8	0103	dsc04480.jpg	Woodstock
247+74	4.69	8	0015	dsc04482.jpg	Woodstock
252+33	4.78	8	0109	dsc04486.jpg	Woodstock
259+12	4.91	8	0111	dsc04488.jpg	Woodstock
264+48	5.01	4	0114	na	Woodstock
268+06	5.08	4	0117	dsc04493.jpg	Woodstock
271+35	5.14	4	0018	dscf0192.jpg	Woodstock
272+72	5.17	4	0120	dscf0194.jpg	Woodstock
376+46	7.13	4	0191	dsc04541.jpg	Woodstock
386+40	7.32	4	5003	dscf0277.jpg	Woodstock
394+21	7.47	4	5008	dscf0283.jpg	Woodstock
399+49	7.57	4	5014	dscf0289.jpg	Woodstock
518+96	9.83	1	246	dsc04600.jpg	Woodstock
540+09	10.23	3	258	dsc04614.jpg	Woodstock
570+71	10.81	3	4003	dscf0269.jpg	Woodstock
572+06	10.83	3	4005	dscf0271.jpg	Woodstock
605+32	11.46	7	3004	dscf0236.jpg	Woodstock
611+04	11.57	7	3007	dscf0244.jpg	Woodstock
613+01	11.61	7	3012	dscf0255.jpg	Woodstock
614+79	11.64	7	3013	dscf0256.jpg	Woodstock
625+57	11.85	7	3018	dscf0262.jpg	Woodstock
626+91	11.87	7	3021	dscf0265.jpg	Woodstock
627+18	11.88	7	3020	dscf0264.jpg	Woodstock
780+39	14.78	1	2094	dsc00369.jpg	Kingston

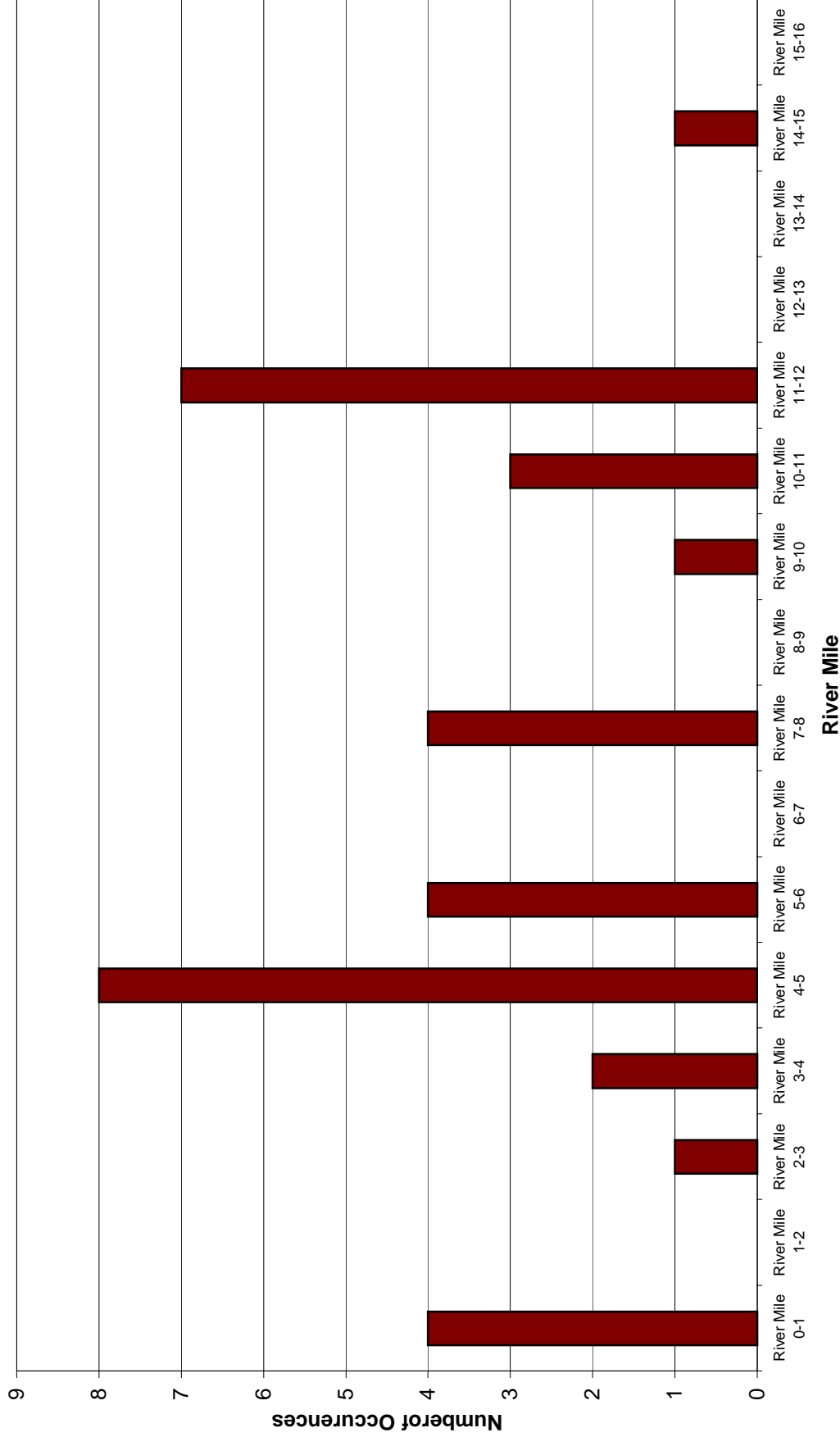
Summary	
Mile Range	# of Occurrences
River Mile 0-1	4
River Mile 1-2	0
River Mile 2-3	1
River Mile 3-4	2
River Mile 4-5	8
River Mile 5-6	4
River Mile 6-7	0

River Mile 7-8	4
River Mile 8-9	0
River Mile 9-10	1
River Mile 10-11	3
River Mile 11-12	7
River Mile 12-13	0
River Mile 13-14	0
River Mile 14-15	1
River Mile 15-16	0

Total

35

Sawkill Creek Channel Obstructions/Debris Blockages



**Sawkill Creek
Tributary Confluences**

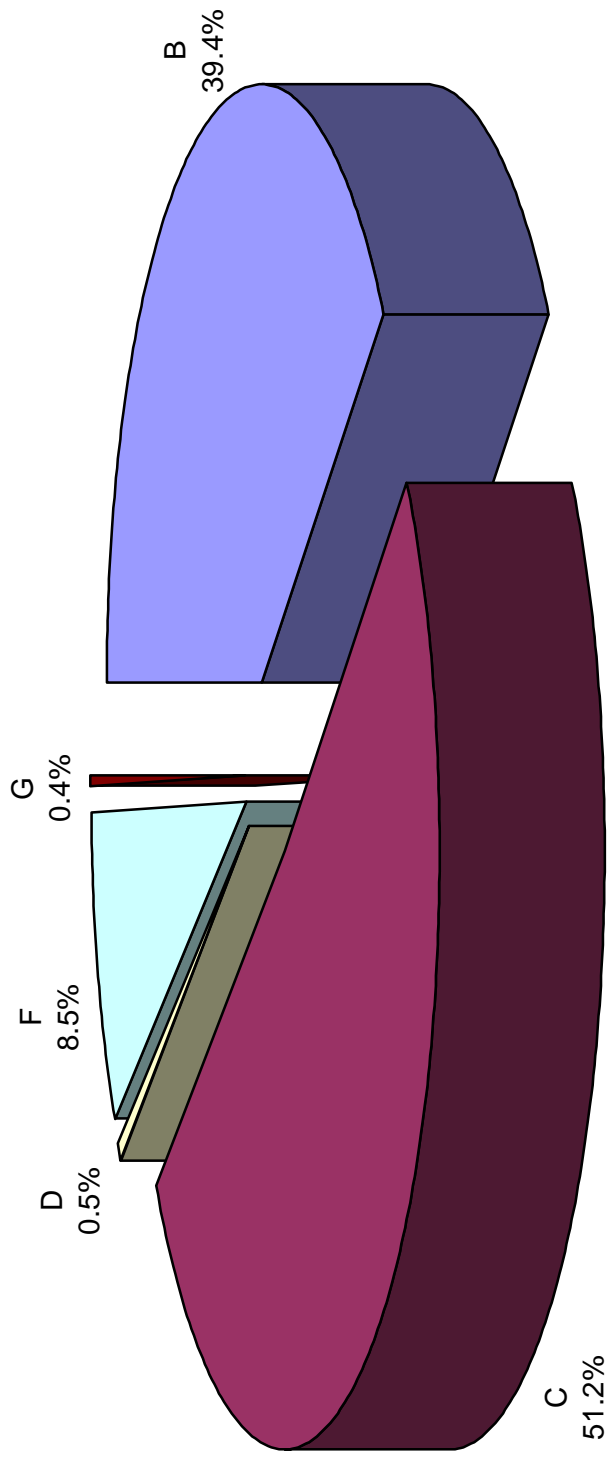
Station	Text	Photos	Town
22+31	0011	dscf0101.jpg	Woodstock
25+32	0013	dscf0103.jpg	Woodstock
33+11	0019	dscf0114.jpg	Woodstock
34+99	0021	dscf0116.jpg	Woodstock
41+44	0027	dscf0126.jpg	Woodstock
44+91	0030	dscf0130.jpg	Woodstock
46+56	0032	dscf0132.jpg	Woodstock
49+26	0034	dscf0134.jpg	Woodstock
51+72	0036	dscf0137.jpg	Woodstock
72+10	1002	dsc04413.jpg	Woodstock
99+73	1016	dsc04428.jpg	Woodstock
122+06	0057	dscf0158.jpg	Woodstock
195+43	0070	dscf0171.jpg	Woodstock
201+70	0075	dscf0176.jpg	Woodstock
212+94	0080	dscf0180.jpg	Woodstock
231+60	0090	dsc04473.jpg	Woodstock
240+35	0096	dscf0189.jpg	Woodstock
268+39	0116	no photo	Woodstock
273+78	0121	dscf0195.jpg	Woodstock
280+81	0126	dscf0200.jpg	Woodstock
283+52	0128	dscf0204.jpg	Woodstock
299+76	0137	dscf0212.jpg	Woodstock
316+19	0147	dsc04498.jpg	Woodstock
325+07	0157	dsc04508.jpg	Woodstock
330+33	0161	dsc04512.jpg	Woodstock
330+33	0161	dsc04512.jpg	Woodstock
358+06	0174	dsc04523.jpg	Woodstock
358+77	0176	dsc04526.jpg	Woodstock
369+06	0187	dsc04536.jpg	Woodstock
431+96	0205	dsc04557.jpg	Woodstock
438+31	0208	dsc04561.jpg	Woodstock
466+85	0226	dsc04578.jpg	Woodstock
493+34	0232	dsc04586.jpg	Woodstock
505+95	0238	dsc04593.jpg	Woodstock
520+49	0247	dsc04601.jpg	Woodstock
525+59	0253	dsc04608.jpg	Woodstock
531+48	0255	dsc04611.jpg	Woodstock
534+39	0256	dsc04612.jpg	Woodstock
541+66	0259	dsc04615.jpg	Woodstock
589+52	0268	dsc04626.jpg	Woodstock
597+72	0271	dsc04629.jpg	Woodstock
636+80	2003	img_0004.jpg	Woodstock
658+70	2011	img_0014.jpg	Kingston
677+34	2017	img_0019.jpg	Kingston
681+96	2025	img_0027.jpg	Kingston
696+51	2035	img_0037.jpg	Kingston

702+77	2042	img_0046.jpg	Kingston
706+97	2045	img_0048.jpg	Kingston
719+65	2054	img_0055.jpg	Kingston
720+71	2056	n/a	Kingston
721+82	2057	img_0057.jpg	Kingston
731+05	2061	img_0061.jpg	Kingston
732+07	2063	img_0063.jpg	Kingston
735+55	2065	img_0065.jpg	Kingston
736+41	2066	img_0066.jpg	Kingston
739+48	2069	mg_0069.jpg	Kingston
739+90	2070	img_0070.jpg	Kingston
742+87	2074	img_0075.jpg	Kingston
750+84	2086	dsc00360.jpg	Kingston
801+27	2099	dsc00375.jpg	Ulster
818+27	2107	dsc00384.jpg	Ulster
826+53	2111	dsc00388.jpg	Ulster

**Sawkill Creek
Inventoried Stream Type (Rosgen)**

Station	Rosgen Stream Type	Length (ft)	Text	Photo	Town
2+96	Cb	755	0002	dscf0087.jpg	Woodstock
10+51	B	436	0004	dscf0091.jpg	Woodstock
14+87	Cb	270	0007	dscf0095.jpg	Woodstock
17+56	B	304	0008	dscf0098.jpg	Woodstock
20+60	Cb	963	0010	dscf0100.jpg	Woodstock
30+23	B	607	0017	dscf0111.jpg	Woodstock
36+30	Cb	316	0022	dscf0118.jpg	Woodstock
39+46	D	465	0025	dscf0123.jpg	Woodstock
44+11	B	3,531	0026	dscf0125.jpg	Woodstock
79+42	C3	1,465	1006	n/a	Woodstock
94+08	f	1,999	1013	n/a	Woodstock
114+07	C	1,555	0049	dscf0150.jpg	Woodstock
129+61	B	3,613	1051	dsc04433.jpg	Woodstock
165+74	F3	3,263	1067	dsc04448.jpg	Woodstock
198+37	C	5,030	1075	dsc04457.jpg	Woodstock
248+67	C	8,371	0107	dsc04484.jpg	Woodstock
282+08	b4	2,583	0273	dscf0202.jpg	Woodstock
307+91	B	4,940	0143	dsc04494.jpg	Woodstock
331+48	F	694	0	dsc04514.jpg	Woodstock
338+43	B4	554	0170	dsc04519.jpg	Woodstock
343+97	F4	390	0180	dsc04528.jpg	Woodstock
347+87	B4	2,441	0181	dsc04529.jpg	Woodstock
372+28	C4	1,321	0189	dsc04538.jpg	Woodstock
385+49	c	2,762	5002	dscf0276.jpg	Woodstock
413+11	C4	5,265	0195	dsc04548.jpg	Woodstock
424+92	B4	937	0202	dsc04553.jpg	Woodstock
434+29	c	2,264	0207	dsc04560.jpg	Woodstock
456+93	B4	517	0219	dsc04571.jpg	Woodstock
462+10	C4	966	0221	dsc04573.jpg	Woodstock
471+75	B4	1,652	0228	dsc04580.jpg	Woodstock
488+27	C4	8,196	0230	dsc04583.jpg	Woodstock
570+24	B	264	4008	dscf0274.jpg	Woodstock
572+88	C4	384	0261	dsc04618.jpg	Woodstock
576+72	B	491	0263	dsc04621.jpg	Woodstock
581+63	C	282	0264	dsc04622.jpg	Woodstock
584+44	B	2,515	0266	dsc04624.jpg	Woodstock
609+59	C	2,390	3010	dscf0253.jpg	Woodstock
633+49	F	208	2001	img_0002.jpg	Woodstock
635+57	B	650	2002	img_0003.jpg	Woodstock
642+07	C	1,104	2005	img_0007.jpg	Woodstock
653+11	B	3,978	2010	img_0013.jpg	Kingston
692+88	C	1,049	2032	img_0034.jpg	Kingston
703+38	B4	798	2043	img_0047.jpg	Kingston
711+36	F	495	2050	img_0052.jpg	Kingston
716+30	G	332	2052	img_0054.jpg	Kingston
719+63	F	311	2055	img_0056.jpg	Kingston
722+74	B	1,903	2058	img_0058.jpg	Kingston
741+76	F	698	2072	img_0073.jpg	Kingston
748+74	B	2,535	2084	dsc00358.jpg	Kingston
774+09	C	1,385	2091	dsc00365.jpg	Kingston
787+94	B	2,158	2097	dsc00372.jpg	Kingston
809+52	C	19,048	2103	dsc00379.jpg	Ulster

**Sawkill Creek
Rosgen Level I Stream Types**



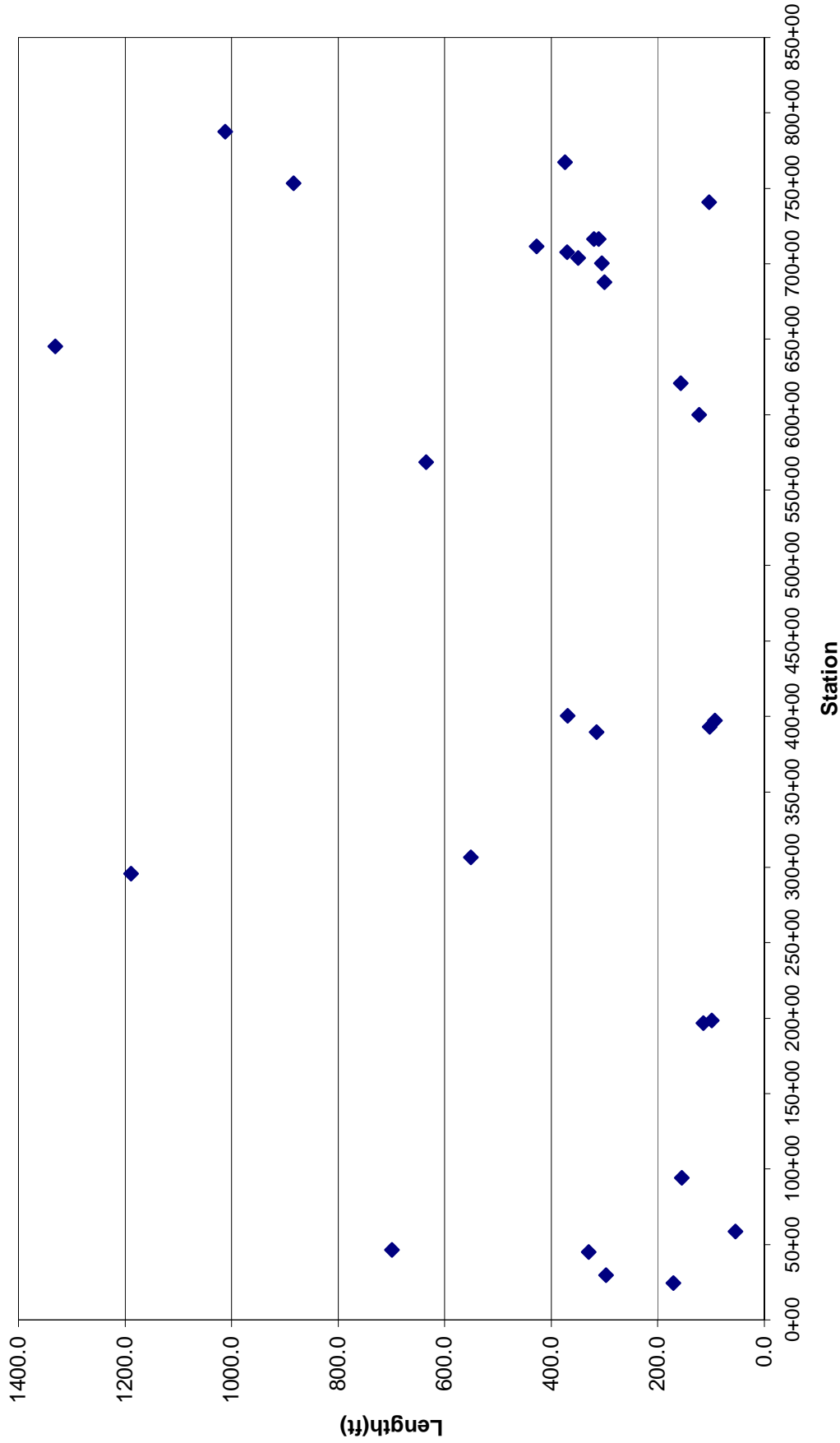
**Sawkill Creek
Inventoried Bedrock**

Station	Text	Photo	Length (ft)	Town	Mile	River Mile	
24+52	0014	dscf0104.jpg	170.7	Woodstock	0.4644	0	1
29+75	0018	dscf0112.jpg	297.6	Woodstock	0.5634	0	1
44+90	0031	dscf0131.jpg	330.2	Woodstock	0.8503	0	1
46+32	0033	dscf0135.jpg	698.6	Woodstock	0.8773	0	1
58+54	0040	dscf0141.jpg	53.8	Woodstock	1.1086	1	2
94+29	1014	dsc04426.jpg	154.8	Woodstock	1.7857	1	2
196+65	0071	dscf0172.jpg	114.6	Woodstock	3.7245	3	4
198+47	0073	dscf0174.jpg	98.6	Woodstock	3.7590	3	4
295+86	0130	dscf0206.jpg	1188.3	Woodstock	5.6034	5	6
306+75	0138	dscf0213.jpg	551.1	Woodstock	5.8096	5	6
389+52	5005	dscf0280.jpg	314.7	Woodstock	7.3773	7	8
392+99	5007	dscf0282.jpg	102.8	Woodstock	7.4430	7	8
397+37	5011	dscf0286.jpg	92.5	Woodstock	7.5259	7	8
400+24	5015	dscf0290.jpg	369.3	Woodstock	7.5803	7	8
568+46	4002	dscf0268.jpg	635.0	Woodstock	10.7663	10	11
600+08	3001	dscf0232.jpg	122.0	Woodstock	11.3651	11	12
620+83	3017	dscf0261.jpg	156.5	Woodstock	11.7581	11	12
645+15	2000	img_0001.jpg	1330.6	Woodstock	12.2188	12	13
687+87	2027	img_0029.jpg	300.5	Kingston	13.0279	13	14
700+45	2040	img_0044.jpg	304.9	Kingston	13.2661	13	14
703+87	2044	img_0047.jpg	349.2	Kingston	13.3309	13	14
707+60	2047	img_0050.jpg	369.9	Kingston	13.4015	13	14
711+69	2049	img_0052.jpg	427.9	Kingston	13.4791	13	14
716+43	2053	img_0054.jpg	320.0	Kingston	13.5688	13	14
716+45	2053	img_0054.jpg	311.2	Kingston	13.5692	13	14
740+98	2071	img_0071.jpg	104.1	Kingston	14.0337	14	15
753+21	2087	dsc00362.jpg	883.8	Kingston	14.2654	14	15
767+29	2089	dsc00363.jpg	374.2	Kingston	14.5320	14	15
787+51	2096	dsc00371.jpg	1011.8	Kingston	14.9150	14	15

Summary	
River Mile	Length of Bedrock (ft)
0-1	1,497
1-2	209
2-3	0
3-4	213
4-5	0
5-6	1,739
6-7	0
7-8	879
8-9	0
9-10	0
10-11	635

11-12	279
12-13	1,331
13-14	2,384
14-15	2,374

Sawkill Creek Inventoried Bedrock Reaches



**Sawkill Creek
Bridge Inventory**

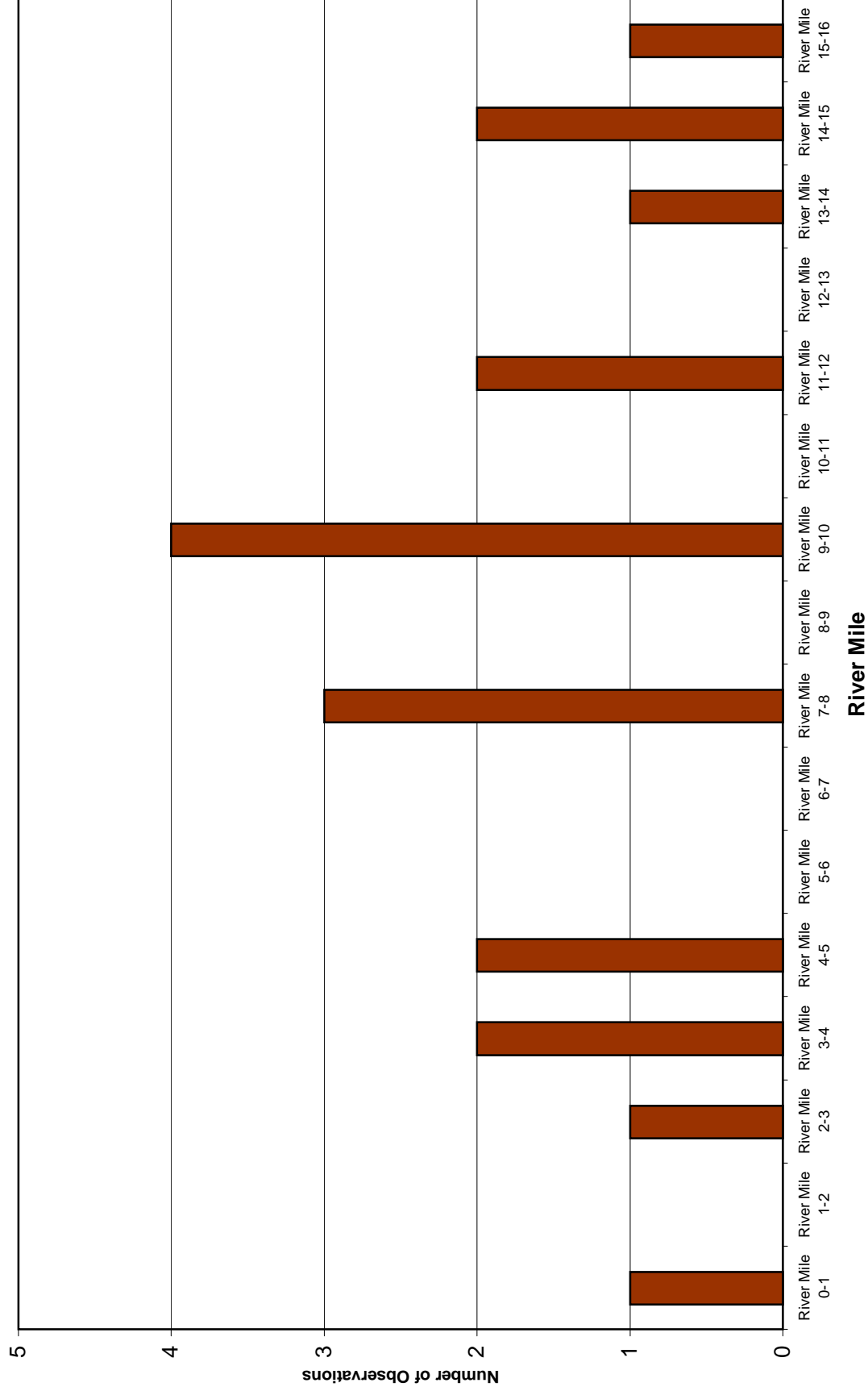
Station	Owner	BIN	Road_name	text	Photos	Town
68+73.51	Unknown		McDaniels Rd	1001	dsc04412.jpg	Woodstock
101+23.02	State	602	Rt. 212	1017	dsc04429.jpg	Woodstock
147+10.63	County	1041050	Rt. 212	1058	dsc04438.jpg	Woodstock
214+20.74	Town		Yerry Hill Road	1082	dsc04465.jpg	Woodstock
175+32.80	State		Rt. 212	0062	dscf0163.jpg	Woodstock
306+89.03			Tanner Brook Road	0142	dscf0217.jpg	Woodstock
332+69.72	Private		N/A	0165	dsc04514.jpg	Woodstock
337+83.11	Private		N/A	0168	dsc04519.jpg	Woodstock
360+23.75	Town	2224830	Chestnut Hill Rd.	0178	dsc04527.jpg	Woodstock
430+26.27	Town	3346510	Zena Road	0204	dsc04555.jpg	Woodstock
456+13.80	Unknown		Mellert Road	0218	dsc04570.jpg	Woodstock
521+93.63	Unknown			0250	dsc04604.jpg	Woodstock
544+41.21	Town	3347820	Zena Highlands Road	0260	dsc04616.jpg	Woodstock
686+58.17	County	3347860	Powder Mill Bridge Rd.	2024	img_0026.jpg	Kingston
748+41.68	County	3347500	Sawkill Road	2078	img_0079.jpg	Kingston
818+10.83	County	3347 630	Sawkill Road	2106	dsc00383.jpg	Ulster
830+00.22	State	5515539	NYS Thruway (I-87)	2110	dsc00387.jpg	Ulster

**Sawkill Creek
Channel Data (Aggradation/Degradation)**

Station	Channel Feature	Text	Photo	Town	Mile	River Mile
119+49.70		0053		Woodstock		
39+60.46	aggraded	0023	dscf0119.jpg	Woodstock	0.750086	0-1
138+21.37	aggraded	1055	dsc04435.jpg	Woodstock	2.617683	2-3
200+18.10	aggraded	1076	dsc04458.jpg	Woodstock	3.791306	3-4
202+93.93	aggraded	0078	dscf0178.jpg	Woodstock	3.843548	3-4
212+14.09	aggraded	1080	dsc04463.jpg	Woodstock	4.01782	4-5
242+92.63	aggraded	0102	dsc04478.jpg	Woodstock	4.600877	4-5
386+90.63	aggraded	5004	dscf0278.jpg	Woodstock	7.327771	7-8
395+03.37	aggraded	5009	dscf0285.jpg	Woodstock	7.481698	7-8
421+95.77	aggraded	0199	dsc04552.jpg	Woodstock	7.991622	7-8
496+13.61	aggraded	0233	dsc04587.jpg	Woodstock	9.396517	9-10
501+66.28	aggraded	0236	dsc04591.jpg	Woodstock	9.501189	9-10
509+86.73	aggraded	0240	dsc04595.jpg	Woodstock	9.656577	9-10
519+90.93	aggraded	0248	dsc04602.jpg	Woodstock	9.846768	9-10
609+55.34	aggraded	3005	dscf0238.jpg	Woodstock	11.54457	11-12
625+78.59	aggraded	3019	dscf0263.jpg	Woodstock	11.85201	11-12
693+62.26	aggraded	2033	img_0035.jpg	Kingston	13.13679	13-14
742+23.53	aggraded	2073	img_0074.jpg	Kingston	14.05749	14-15
779+37.96	aggraded	2093	dsc00368.jpg	Kingston	14.76098	14-15
828+51.30	aggraded	2109	dsc00386.jpg	Ulster	15.69153	15-16
124+16.07	degraded	0058	dscf0159.jpg	Woodstock	2.351529	
126+80.46	degraded	0060	dscf0161.jpg	Woodstock	2.401602	
77+02.06	headcut	1004	dsc04416.jpg	Woodstock	1.458724	
119+49.70	headcut	0053	dscf0154.jpg	Woodstock	2.263201	

Summary	
River Mile	Frequency
River Mile 0-1	1
River Mile 1-2	0
River Mile 2-3	1
River Mile 3-4	2
River Mile 4-5	2
River Mile 5-6	0
River Mile 6-7	0
River Mile 7-8	3
River Mile 8-9	0
River Mile 9-10	4
River Mile 10-11	0
River Mile 11-12	2
River Mile 12-13	0
River Mile 13-14	1
River Mile 14-15	2
River Mile 15-16	1

Sawmill Creek Channel Aggradation



**Sawkill Creek
Lacustrine Clay Exposures**

Station	Location	Text	Photo	Town
278+32.16	left bank	0124	dscf0198.jpg	Woodstock

**Sawkill Creek
Inventoried Stormwater Outfalls**

Station	Size	Text	Photo	Town
49+15.47	24"	0034	dscf0134.jpg	Woodstock
53+28.83	1-2'	0037	dscf0138.jpg	Woodstock
61+14.40	1-2'	0042	na	Woodstock
170+78.01	1-2'	1068	dsc04449.jpg	Woodstock
174+35.31	1-2'	0063	dscf0164.jpg	Woodstock
176+50.09	1-2'	1071	dsc04452.jpg	Woodstock
331+51.47	2-3'	0163	dsc04515.jpg	Woodstock
348+02.41	1-2'	0182	dsc04530.jpg	Woodstock
416+38.22	1-2'	0196	dsc04549.jpg	Woodstock
443+18.38	1-2'	0210	na	Woodstock
457+17.46	1-2'	0220	dsc04572.jpg	Woodstock
462+90.60	2-3'	0222	dsc04574.jpg	Woodstock
466+84.90	18"	0226	dsc04578.jpg	Woodstock
525+61.93	small	0253	dsc04608.jpg	Woodstock
531+47.70	2'	0255	dsc04611.jpg	Woodstock
570+64.49	1-2'	4006	dscf0272.jpg	Woodstock
594+15.69	2-3'	0269	dsc04627.jpg	Woodstock
597+90.61		0271	dsc04629.jpg	Woodstock
611+97.93	1-2'	3008	dscf0248.jpg	Woodstock
619+60.05	1-2'	3016	dscf0259.jpg	Woodstock
648+94.87	1-2'	2008	img_0010.jpg	Woodstock
666+35.54	1-2'	2013	img_0016.jpg	Kingston
673+84.57	1-2'	2014	img_0017.jpg	Kingston
677+32.52	3-4'	2016	img_0019.jpg	Kingston
677+53.10	8"	2019	img_0021.jpg	Kingston
682+09.32	4'	2025	img_0027.jpg	Kingston
687+05.21	2-3'	2026	img_0028.jpg	Kingston
691+26.45	1-2'	2030	img_0085.jpg	Kingston
696+40.28	4"	2037	img_0040.jpg	Kingston
712+13.41	1-2'	2051	img_0053.jpg	Kingston
717+06.07	1-2'	2083	img_0084.jpg	Kingston
723+53.91	6"	2060	img_0060.jpg	Kingston
731+14.39	2'	2061	img_0061.jpg	Kingston
744+71.55	4"	2076	img_0077.jpg	Kingston
748+26.17	1-2'	2081	img_0082.jpg	Kingston
748+33.81	1-2'	2079	img_0080.jpg	Kingston
748+74.79	1-2'	2085	dsc00359.jpg	Kingston
807+41.19	1-2'	2101	dsc00377.jpg	Ulster
826+68.31		2111	dsc00388.jpg	Ulster

**Sawkill Creek
Avulsions/Cut-off Channels**

Station	Text	Photo	Length	Town
81+47.79	1008	dsc04419.jpg	299.3	Woodstock
94+98.51	1011	dsc04423.jpg	732.2	Woodstock
611+73.31	3009	dscf0251.jpg	445.8	Woodstock

**Sawkill Creek
Inventoried Knotweed**

Station	Text	Photo	Town
530+30	0254	dsc04610.jpg	Woodstock
699+74	2039	img_0043.jpg	Kingston

**Sawkill Creek
Additional Photo Points**

Station	Text	Photo	Town
205+89.17	1079	dsc04462.jpg	Woodstock
293+80.93	0132	dscf0208.jpg	Woodstock
382+85.57	0193	dsc04545.jpg	Woodstock
464+01.58	0224	dsc04576.jpg	Woodstock
524+30.46	0252	dsc04607.jpg	Woodstock
584+30.84	0266	dsc04624.jpg	Woodstock
647+51.06	2007	img_0009.jpg	Woodstock
658+80.51	2012	img_0015.jpg	Kingston
677+33.79	2018	img_0020.jpg	Kingston
696+14.24	2036	img_0038.jpg	Kingston
723+70.39	2059	img_0059.jpg	Kingston
736+53.46	2068	img_0068.jpg	Kingston
753+24.69	2087	dsc00361.jpg	Kingston
803+59.02	2100	dsc00376.jpg	Ulster
810+04.61	2104	dsc00381.jpg	Ulster

**Sawkill Creek
Additional Inventoried Items**

Station	Description	Text	Photo	Town
65+86.74	possible septic leachate	0043	dscf0143.jpg	Woodstock
94+16.49	1012 dam	1012	dsc04424.jpg	Woodstock
101+96.54	spillway	0045	dscf0145.jpg	Woodstock
172+97.73	weir concrete	1069	dsc04450.jpg	Woodstock
201+18.04	dumped gravel	1077	dsc04459.jpg	Woodstock
434+36.12	old bridge abutments	0207	dsc04560.jpg	Woodstock
516+09.12	gravel	0244	na	Woodstock
522+54.18	old bridge abutment	0251	dsc04606.jpg	Woodstock
610+69.64	concrete structure	3011	dscf0254.jpg	Woodstock
610+70.04	concrete channel bottom	3006	dscf0241.jpg	Woodstock
675+54.69	dry hydrant	2015	img_0018.jpg	Kingston
684+35.34	blasted boulders	2023	img_0025.jpg	Kingston
690+85.48	old bridge abut.	2028	img_0030.jpg	Kingston
731+70.36	yard waste	2062	img_0062.jpg	Kingston
736+53.58	trash	2067	img_0067.jpg	Kingston
746+59.91	dry hydrant	2077	img_0078.jpg	Kingston
748+14.32	manhole	2080	img_0081.jpg	Kingston